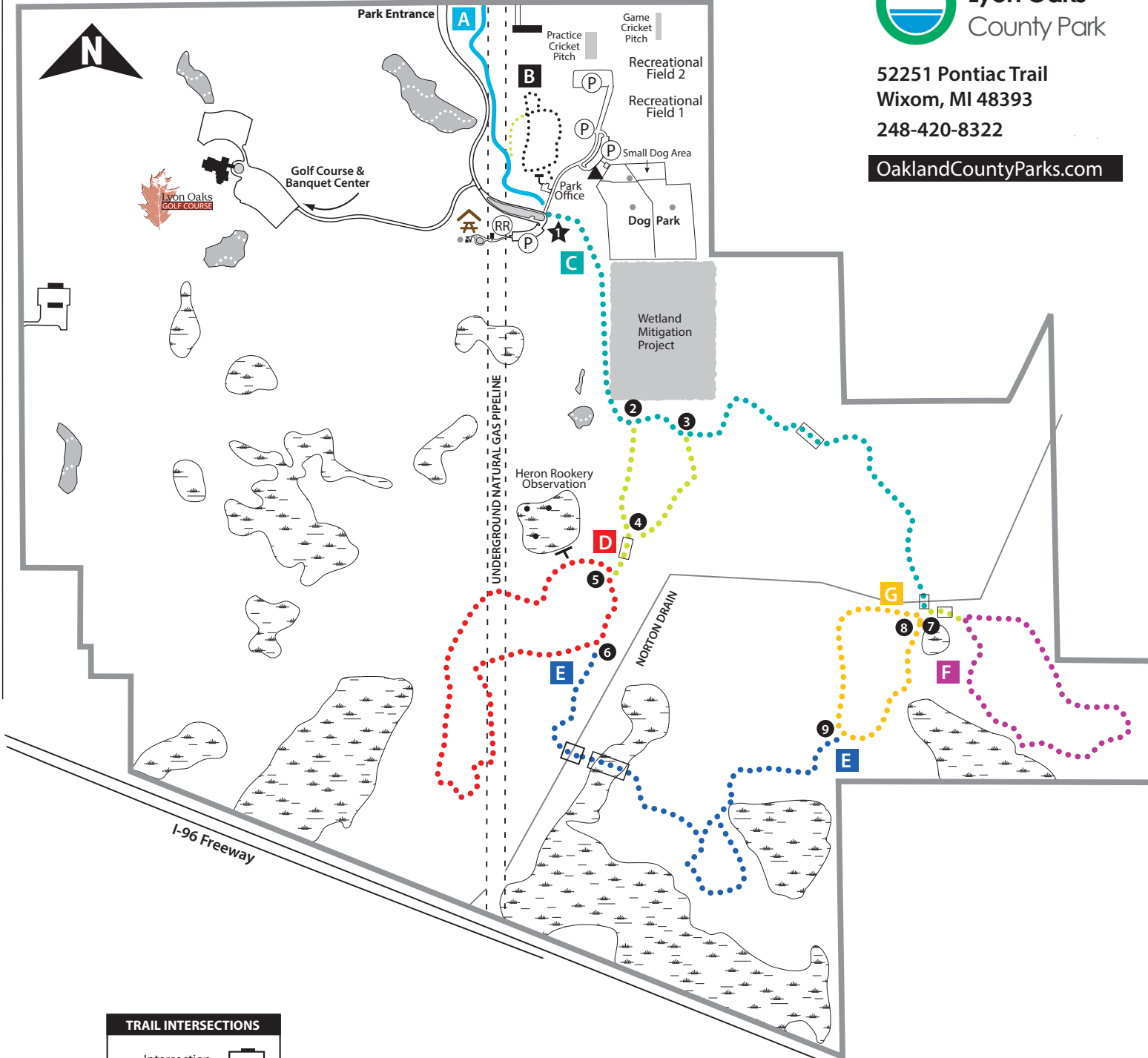


Pontiac Trail

← Milford, Lyon Twp. and S. Lyon

Huron Valley Trail System

Wixom →














**TRAIL INTERSECTIONS**










Intersection where you are **3**

All maps oriented to North **Map**

Direction of travel to next number **4**

**CAUTION**  Bikes may be used on trails. Personal safety items, such as a helmet, are recommended. Operate bikes under control at all times. Please stay on designated trails so as not to disturb plants and wildlife.

-  Trailhead
-  Parking
-  Restrooms
-  Portable Restroom
-  Pavilion
-  Playground
-  Paved Trail
-  Natural Trail
-  1 -  9 Trail Intersections

TRAILS	DISTANCE	TERRAIN
 Prairie Pathway	.35 miles	Paved; slight elevation changes
 Old Orchard Loop	.30 miles	Dirt/woodchip trail; slight elevation changes
 Coyote Corridor	1.03 miles	Gravel/boardwalk; relatively flat
 Heron Loop	1.08 miles	Gravel; relatively flat
 Red-tail Run	1.30 miles	Gravel; relatively flat
 Fawn Loop	.80 miles	Gravel; slight elevation changes
 Turkey Loop	.52 miles	Gravel; relatively flat
 Connectors		
		 Bridge/boardwalk