
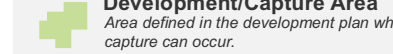
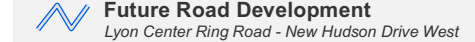
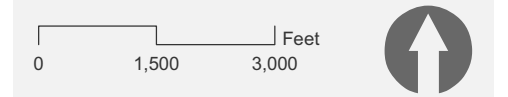


Lyon Township
 Downtown Development Authority

Contact
 Christina Archer
 58000 Grand River Ave.
 New Hudson, MI 48165
 248-437-2240

Statistics
 Authority: 3,994 acres
 Dev. Area: 2,374 acres
 Millage: No

- Legend**
-  Authority Boundary
 -  Development/Capture Area
 Area defined in the development plan where TIF capture can occur.
 -  Future Road Development
 Lyon Center Ring Road - New Hudson Drive West



Map date: May 9, 2011
 Created by: Oakland County Planning and Economic Development Services

The information provided herewith has been compiled from recorded deeds, plats, tax maps, surveys and other public records. It is not a legally recorded map or survey and is not intended to be used as one. Users should consult the information sources mentioned above when questions arise.

Community Overview

